

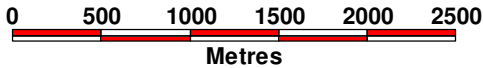


Legend

-  DoC Reserve - Additional Restricted Place
-  Lake Whangape - Original Restricted Place

**Lake Whangape -
Restricted Place Area**



Scale - 1:30,000

A3

Created by: HCE
Projection: NZTM
Date: 20th October 2010

Status: Final
Request No.: 20346
File name:
S:\GIS\BIOSEC\Plants\Alligator\
20346_Lake Whangape
Restricted Place Oct10

For Environment Waikato staff only

Imagery sourced from Terralink International Limited (TIL)~2007 and is the property of TIL and the Waikato Regional Aerial Photography Service (WRAPS) 2007. Copyright Reserved.
Cadastral information derived from Land Information New Zealand's Landonline Cadastral Database.
CROWN COPYRIGHT RESERVED.
Valuation Data Sourced from Territorial Authority District Valuation Roll.

