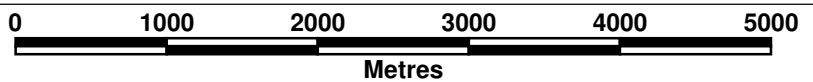





1:50 000 Broadscale
River flood hazard map
Motuoapa

Created by:RMG
Projection:NZTM
Date: 01/10/2010

Status:
Request No.:20267
File name:
S:\GISWork\GIS_Jobs\requests_20000_20499\
20267_Flood_Hazard_Maps_JMcquire\20267.gws



A4

-  State Highway
-  District road
-  River flood hazard zone

