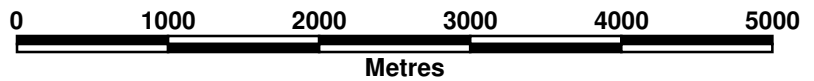







1:50 000 Broadscale  
River flood hazard map  
Kuratau / Whareroa

Created by:RMG  
Projection:NZTM  
Date: 04/10/2010

Status:  
Request No.:20267  
File name:  
S:\GISWork\GIS\_Jobs\requests\_20000\_20499\  
20267\_Flood\_Hazard\_Maps\_JMcGuire\20267.gws



A4

-  State Highway
-  District road
-  River flood hazard zone

