






1:50,000 Broadscale
River flood hazard map
Whitianga

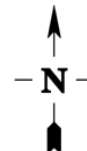
Created by: HCE
Projection: NZTM
Date: 21st August 2013

Status:
Request No.: 26305
File name:
S:\GISWork\GIS_Jobs\
requests_26000_26499\
26305_Broad Scale Flood Hazards



A4

-  State Highway
-  District road
-  River flood hazard zone



DISCLAIMER: While Waikato Regional Council has exercised all reasonable skill and care in controlling the contents of this information, Waikato Regional Council accepts no liability in contract, tort or otherwise howsoever, for any loss, damage, injury or expense (whether direct, indirect or consequential) arising out of the provision of this information or its use by you.