






1:50,000 Broadscale
River flood hazard map
Te Aroha

Created by: HCE
Projection: NZTM
Date: 21st August 2013

Status:
Request No.: 26305
File name:
S:\GISWork\GIS_Jobs\
requests_26000_26499\
26305_Broad Scale Flood Hazards



A4

-  State Highway
-  District road
-  River flood hazard zone

